







**NOTES**

-  PARKING BAY ROAD MARKINGS
-  PROPOSED DOUBLE YELLOW LINES
-  EXISTING DOUBLE YELLOW LINE
-  EXISTING ZEBRA CROSSING
-  EXISTING PARKING BAY
-  VEHICLE CROSSOVER

**Notes:**

1. Dimensions in meters, unless otherwise stated.
2. In case of any discrepancy, the bounded prevails over what is drawn.
3. No topographical survey had been done in order to accurately place or locate elements on site; this plan is based over the existing TQ file.
4. The dimensions must be rectified on site before construction.

REV	DATE	REVISION/DESCRIPTION/DETAILS	MR	CHKD	APPRVD
0	XXXX/19	FIRST REVISION	MF	DRN <td>BY</td>	BY



PROJECT: MINOR TRAFFIC SCHEMES

TITLE: MTS\_1819Q4B  
GALLERY ROAD

STATUS	DESIGNED	CHKD	APPRVD
MASTERPLAN	MF	DRN	ZZZ

SCALE	1:500
DRAWING NO	LBS/GR1
DATE DRAWN	19 MARCH 2019
DATE ISSUED	19 MARCH 2019